
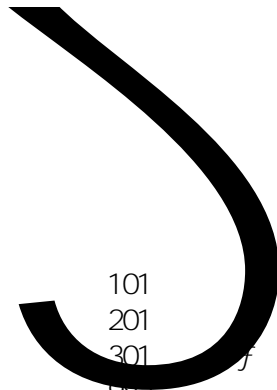



| 214 | <u>37</u> | <u>0</u> | <u>84</u> | | | |
|--|-----------|----------|-----------|--------------------------|--|------------------|
| | | | | | | |
| 070801 | 2 | 0 | 4 | | | : 2004. 7 |
| 01 02 03 04 05 06 07 08 09 10 11 12 | | | | 101 201 301 995 | | |
| 081105 | 2 | 0 | 10 | | | GPS |



01
02
04



101
201
301
982
f



1016. 5a

081601

2

0

14

| | | | | | | | |
|---------|---|---|---|-----|--|--|---------|
| 05 | | | | | | | |
| 06 | | | | | | | |
| 07 GNSS | | | | | | | |
| 08 | | | | 101 | | | |
| 09 | | | | 201 | | | |
| 10 | | | | 301 | | | |
| 11 | | | | 949 | | | |
| 12 | | | | | | | |
| 13 | | | | | | | |
| 14 | | | | | | | |
| 15 | | | | | | | |
| 16 | | | | | | | |
| 17 | | | | | | | |
| 081602 | 2 | 0 | 8 | | | | 2014. 5 |
| 01 | | | | | | | |
| 02 | | | | | | | |
| 03 | | | | | | | |
| 04 | | | | 101 | | | |
| 05 | | | | 201 | | | |
| 06 | | | | 301 | | | |
| 07 | | | | 949 | | | |
| 08 | | | | | | | |
| 09 | | | | | | | |
| | | | | | | | |

| | | | | | | | |
|--|----|---|----|--------------------------|--|--|---------|
| 081603 | 2 | 0 | 3 | | | | 2014. 5 |
| 01 02 03 04 05 06 07 | | | | 101 201 301 949 | | | |
| | | | | | | | |
| 085704 | 27 | 0 | 45 | | | | |
| 01 | | | | 101 204 302 951 | | | |